







Visitors' Guide to *Parking* in Downtown Kent

With its rich history and eclectic mix of commerce, entertainment, restaurants and cultural expression, downtown Kent is quickly becoming a favorite destination point giving more reasons for visitors, consumers, and local residents to live, work, play and celebrate in downtown Kent!

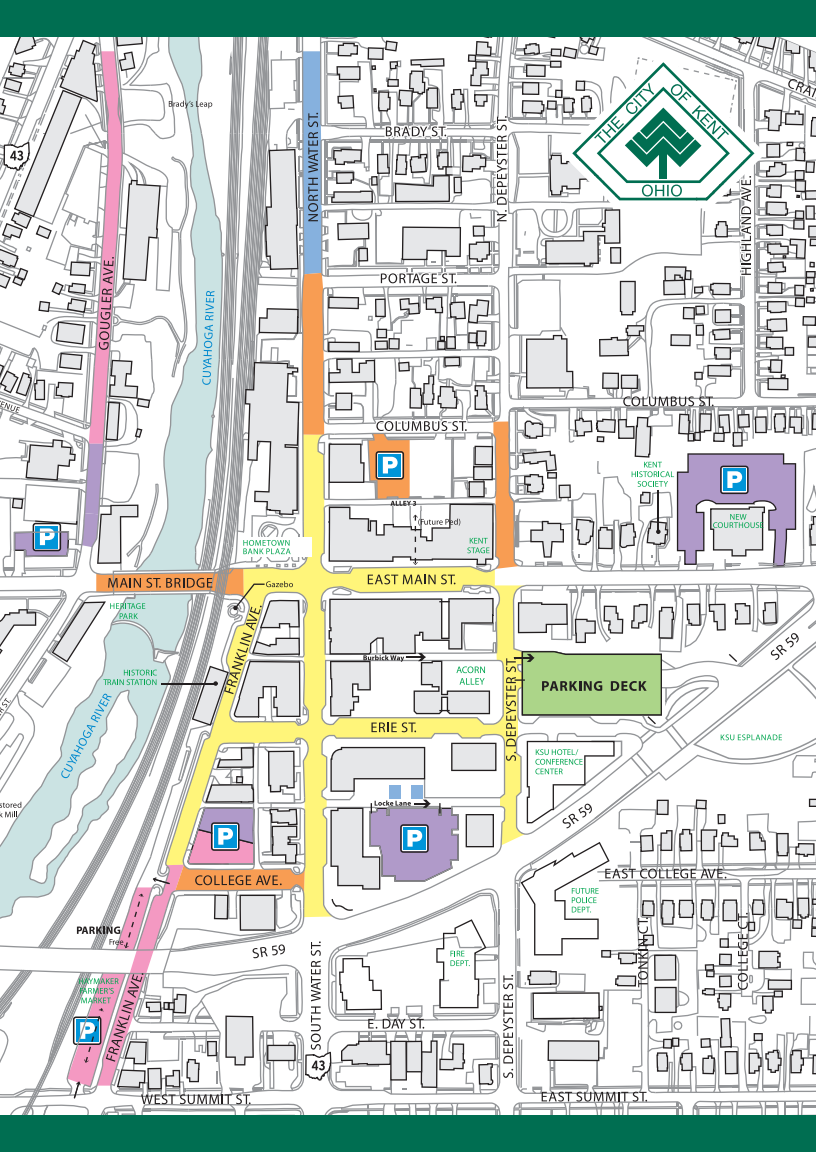
This guide can help you find available public parking specifically suited for your visit to Kent. Please use the color coded map on the reverse side to find the parking areas closest to your destination. We hope your time spent experiencing everything downtown Kent has to offer is an enjoyable one, and we look forward to seeing you again!



Color Coding for Map

-  **Metered 2-Hour Parking: 9AM to 5PM**
Free Evenings and Weekends
-  **Parking Deck: Pay by the Hour**
-  **Free 2-Hour Parking**
-  **Free 3-Hour Parking**
-  **Free Long-Term Parking**
-  **Free Evening and Weekend Parking**
-  **Surface Parking Lot**

No Parking on Public Property: 3AM to 6AM



GUGLER AVE.

NORTH WATER ST.

BRADY ST.

PORTAGE ST.

COLUMBUS ST.



ALLEY 3 (Future Pld)
KENT STAGE

COLUMBUS ST.

KENT HISTORICAL SOCIETY



NEW COURTHOUSE

MAIN ST. BRIDGE

EAST MAIN ST.

HERITAGE PARK

HISTORIC TRAIN STATION

FRANKLIN AVE.

ERIE ST.

ACORN ALLEY

PARKING DECK

S. DEPEYSTER ST.

KSU HOTEL/ CONFERENCE CENTER



COLLEGE AVE.

E. DAY ST.

EAST COLLEGE AVE.

FUTURE POLICE DEPT.

PARKING (Free)

FRANKLIN AVE.

SOUTH WATER ST.

S. DEPEYSTER ST.

FIRE DEPT.

TONKIN CT.

COLLEGE ST.

WEST SUMMIT ST.

EAST SUMMIT ST.

43

CRAT

HIGHLAND AVE.

SR 59

KSU ESPLANADE

SR 59

SR 59

43

Brady's Leap

CUYAHOGA RIVER

HOMETOWN BANK PLAZA

Locke Lane

Barbick Way

stored

Mill